




































































































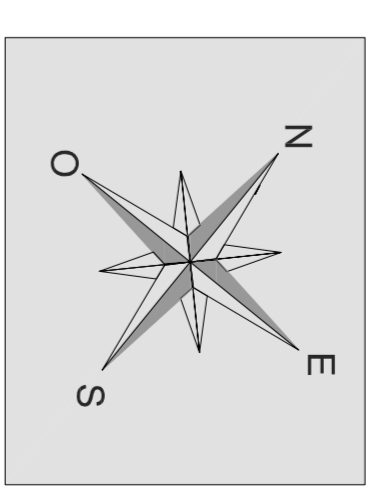
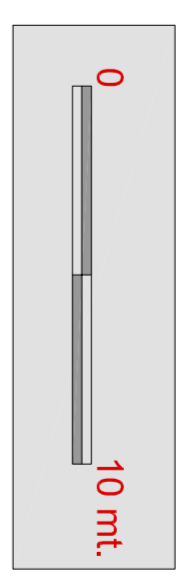


PLANIMETRIA CESSIONE SERVIZI

Scala 1:250

LEGENDA:

-  Perimetro di P.A.
-  Opere a progetto
-  0+0,00
-  Tubo Acquedotto
-  Tubo Metanodotto
-  Fontanella in ghisa
-  Pozz. acquedotto
-  Contatori utenza S0x50
-  Pozz. acquedotto
-  Serramentata 60x80
-  S0x50
-  S0x50
-  S0x50
-  S0x50
-  S0x50
-  S0x50
-  S0x50
-  S0x50
-  S0x50
-  S0x50
-  S0x50
-  S0x50
-  S0x50
-  S0x50
-  S0x50
-  S0x50
-  S0x50
-  S0x50
-  S0x50
-  S0x50
-  S0x50
-  S0x50
-  S0x50
-  S0x50
-  S0x50
-  S0x50
-  S0x50
-  S0x50
-  S0x50
-  S0x50
-  S0x50
-  S0x50
-  S0x50
-  S0x50
-  S0x50
-  S0x50
-  S0x50
-  S0x50
-  S0x50
-  S0x50
-  S0x50
-  S0x50
-  S0x50
-  S0x50
-  S0x50
-  S0x50
-  S0x50
-  S0x50
-  S0x50
-  S0x50
-  S0x50
-  S0x50
-  S0x50
-  S0x50
-  S0x50
-  S0x50
-  S0x50
-  S0x50
-  S0x50
-  S0x50
-  S0x50
-  S0x50
-  S0x50
-  S0x50
-  S0x50
-  S0x50
-  S0x50
-  S0x50
-  S0x50
-  S0x50
-  S0x50
-  S0x50
-  S0x50
-  S0x50
-  S0x50
-  S0x50
-  S0x50
-  S0x50
-  S0x50
-  S0x50
-  S0x50
-  S0x50
-  S0x50
-  S0x50
-  S0x50
-  S0x50
-  S0x50
-  S0x50
-  S0x50
-  S0x50
-  S0x50



I LOTTIZZANTI:

Garatti Chiara	Arrighetti Piana
Alessio Francesco	
Bianchi Fabio	
Zatola Mario	
Sorliani Giulio e figli S.r.l.	
Società Atlantis S.r.l.	
Polatti F.lli di Paola Marcellino & C snc	

Comune di Pian Camuno

Provincia di Brescia

Piano Attuativo n° 17a - Beata

RETI ACQUEDOTTO E METANODOTTO

12i

Scala 1:250

Il Progettista _____

Il Responsabile del Servizio _____

Doc. Ing. Giuseppe Garatti - Via S. Giulia, 16 25050 Pian Camuno (BS)